
























# Wicklow Town-Rathnew Local Area Plan 2025

## Map No. 1B - Proposed Material Amendments to Land Use Zoning Objectives



### Legend

-  pNHA - proposed Natural Heritage Area
-  SPA - Special Protection Area
-  SAC - Special Area of Conservation
-  Specific Local Objectives
-  Road Objectives
-  RN(1)
-  RN(2)
-  RE
-  TC
-  VC
-  NC
-  LSS
-  PU
-  CE
-  T
-  WZ
-  AOS
-  OS1
-  OS2
-  WCC
-  E
-  Proposed Material Amendments
-  Plan Boundary (as proposed to be amended)

Wicklow County Development  
Plan 2022-2028



Wicklow County Council  
Planning Department

© Ordnance Survey Ireland. All rights reserved  
Licence number 2024/35CCMA/Wicklow County Council

Scale NTS